

Rules and regulations governing the public use of this reservoir area are published in Title 36, Chapter III Code of Federal Regulations



US Army Corps of Engineers
Vicksburg District

De Gray Lake

Play it Safe and Enjoy the Lake

DeGray Lake Visitor Center


Phone: 870-246-5501 Extension 4005

Visit our web pages at www.mvk.usace.army.mil for the Vicksburg District or at www.mvk.usace.army.mil/od/om/degray/index.htm for DeGray Lake.

LEGEND


- U. S. Interstate (65)
- U. S. Highway (51)
- State Highway (7)
- Paved Road
- Gravel Road
- Unimproved Road
- Power Pool
- Flood Control Pool
- Reservation Boundary
- Caddo River Channel
- Island Location Markers
- Mainland Location Markers
- Boat Ramp
- Mileage Above Dam
- Corps Recreation Areas
- No Hunting Area
- Recreation
- Other Agencies
- Public Land Open to Hunting
- Restricted Area

Please Park All Vehicles on Spaces Provided
No Island Camping
Entire Lake Area Covered by "911 Service"



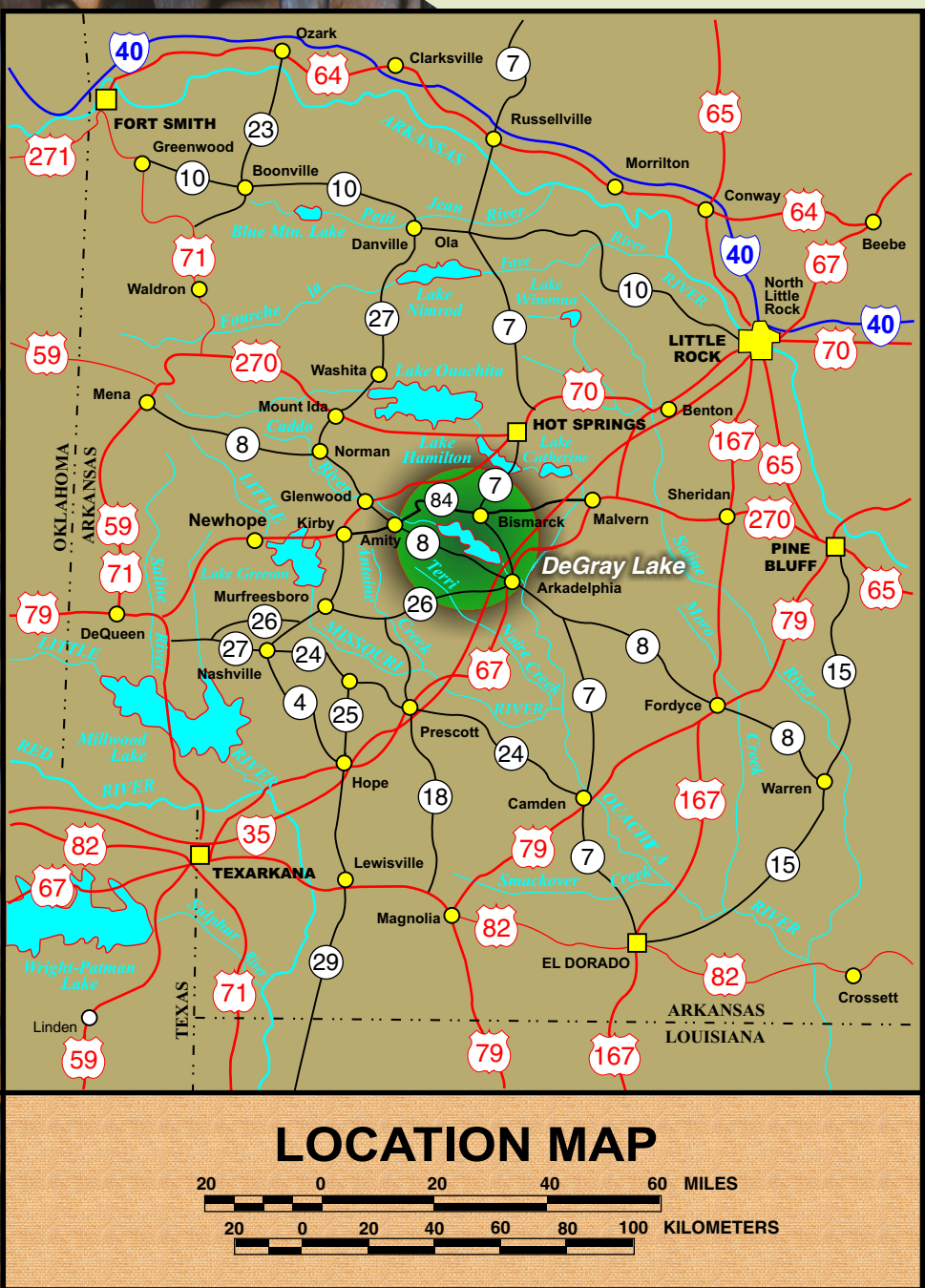
HIGHWAY MILES TO DEGRAY DAM

Arkadelphia	8
Malvern	24
Hot Springs	29
Prescott	40
Camden	63
Little Rock	68
Pine Bluff	74
Vicksburg	238
Texarkana	84
Lake Ouachita	43
Lake Greeson	53



Campsites at Edgewood, Caddo Drive, Arlie Moore, Shouse Ford, Iron Mountain and Alpine Ridge may be Reserved.

For camping reservations, contact the National Recreation Reservation System, toll free at 1-877-444-6777 or on the Internet at www.ReserveUSA.com.



RAMP

RAMP	dir	MM	SS
Amity Landing	N	34	15
Arlie Moore 1	N	34	16
Arlie Moore 2	N	34	17
Alpine Ridge	N	34	15
Brushy Creek	N	34	14
Boy Scout Camp	N	34	12
Caddo Drive	N	34	15
Cox Creek	N	34	16
DeRoach Ridge	N	34	14
Iron Mountain	N	34	13
Lower Lake-Caddo River	N	34	10
Lenox Marcus	N	34	16
Ozan Point	N	34	14
Point Cedar	N	34	16
Ranger Ramp	N	34	11
Shouse Ford	N	34	15
State Park Marina	N	34	15
State Park (Main Ramp)	N	34	14
Spillway	N	34	13

LOCATION & MAP KEY

FACILITIES

- Corps of Engineers Open Air
- Camping
- Electricity
- Showers
- Drinking Water
- Sanitary Dump Station
- Picnic Tables
- Boat Ramp
- Restrooms
- Swimming Beaches

MAJOR FEATURES

Area	Family Campsites	Other Features
ALPINE RIDGE	D-6	49 Family Campsites
AMITY LANDING	D-3	6 Picnic Shelters - Favorite Area for White Bass
ARLIE MOORE	C-7	87 Family Campsites (19 Tent - Only Sites)
BRUSHY CREEK	D-6	Campsites Closed (1982) - Operated by Third Street Baptist Church
CADDO DRIVE	D-7	72 Family Campsites (27 Tent - Only Sites)
COX CREEK	C-4	Campsites Closed (1982) - Arkansas Sheriffs' Youth Ranch
DEGRAY STATE PARK	D-8	Campsites, Lodge, Marina, Golf, Horseback Riding
EDGEWOOD	D-8	49 Family Campsites (4 Tent - Only Sites)
HIGHWAY 7 AREA	D-9	30 Picnic Tables and Swimming
IRON MOUNTAIN	E-9	69 Family Campsites (6 Tent - Only Sites)
LAKEVIEW	D-9	32 Picnic Tables Plus 6 Tables Under Shelter
LENOX MARCUS	C-7	Over 200 Acres of Remote Camping
LOWER LAKE	F-10	Area Adjacent to Bank Fishing
OAK BOWER	C-7	Group Use - Sleeping Shelters and Dining Hall
OZAN POINT	D-7	Tent Camp Only - 50 Sites
POINT CEDAR	C-5	62 Family Campsites (4 Tent Only Sites)
SHOUSE FORD	C-5	100 Family Campsites
SPILLWAY-DAM AREA	E-9	Largest Parking Area on the Lake - Visitor Center

DeGray Lake Waterway Markers

INTERNATIONAL FLAG SIGNALS

IN YOUR OWN INTEREST, PLEASE OBSERVE ALL LAKE REGULATIONS